



## United States Coast Guard

### Reporting Close Calls with Recreational Boaters Using the Coast Guard Application



The official U.S. Coast Guard app gives you 24/7 access to the most commonly requested information and resources for the recreational boating public. <http://www.uscg.mil/mobile>



# United States Coast Guard 4+

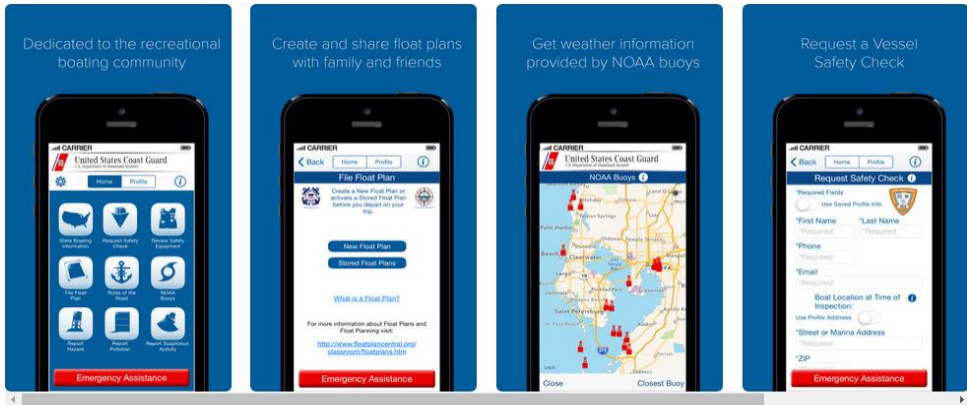
U.S. Coast Guard

★★★★☆ 3.2, 17 Ratings

Free



## iPhone Screenshots



# United States Coast Guard

U.S. Coast Guard Lifestyle

★★★★☆ 227

Everyone





REPORTING CLOSE CALLS  
(Report Hazard)  
Step One: Click on Report Hazard  
Icon

Emergency Assistance

AT&T 1:43 PM

Back Home Profile

## Report Hazard

**\*Required Fields**

Use Saved Profile Info

**\*First Name**  **\*Last Name**

**\*Phone**

**\*Email**

**\*Hazard Type**

**Waterway Name**  **\*State**

Use My Current Location

**Emergency Assistance**

Step Two:  
Fill in all required fields.  
Note:  
If you have created a profile  
you can use it to populate these  
fields.

AT&T 12:53 PM

Back Home Profile

### Report Hazard

\*Hazard Type  
Hazard to Navigation

\*Hazard Navigation Type  
Select

\*Hazard Description  
\*Required

Is Hazard below water?

Select

Problem with Navigational Aid  
**Hazard to Navigation**  
Marine Life Issue  
Other

Step Three:  
Select Harzard type  
From the drop down menu  
select Hazard to Navigation  
Then Select this option.

AT&T 12:01 PM

Back Home Profile

## Report Hazard

\*Required Fields

Use Saved Profile Info

\*First Name \*Last Name

\*Required \*Required

\*Phone

\*Required

\*Email

\*Required

\*Hazard Type

Hazard to Navigation

\*Hazard Navigation Type

Select

\*Hazard Description

\*Required

Emergency Assistance

Step Four:  
Select Hazard Type



AT&T 12:27 PM

Back Home Profile

## Report Hazard

\*Hazard Type  
Hazard to Navigation

\*Hazard Navigation Type  
Select

\*Hazard Description  
\*Required

Is Hazard below water?

Waterway Name \*State

Select

- Fire
- Sunken Vessel
- Natural Hazard
- Other**

Step Five:  
Select Other from the list of  
choices.

AT&T 1:57 PM

Back Home Profile

### Report Hazard

Waterway Name \*State

If Known Select

Use My Current Location

Latitude

Longitude

Does a Hazard to Navigation Exist?

No

I Hey Hello

Q W E R T Y U I O P

A S D F G H J K L

↑ Z X C V B N M

123 globe microphone space return

Step Six:  
Type in Waterway Name and State

Slide to populate your Latitude and Longitude position.

AT&T 1:58 PM

Back Home Profile

### Report Hazard

Waterway Name: If Known \*State: Select


Use My Current Location:

Latitude: 25°46'47.0"N

Longitude: 80°11'13.1"W

Does a Hazard to Navigation Exist?

Yes

Add Image 

Cancel Submit

Need help filling out this form?  
[Call 703-313-5900](tel:703-313-5900)

**Emergency Assistance**

Indicate that a Hazard to Navigation does exist

Take a photo of the Hazard.

AT&T 2:00 PM

Back Home Profile

### Report Hazard


Waterway Name: If Known \*State: Select

Use My Current Location:

Latitude: 25°46'47.0"N

Longitude: 80°11'13.1"W

Does a Hazard to Navigation Exist?  
Yes

Add Image 

Take Photo

Choose From Library

Call 703-313-5000

Cancel

Take a picture of the close call if possible. There is really no notes feature to add comments. A picture will depict the actual close call with either the recreational boat, human powered craft, excessive wake or any other unsafe condition cause by another vessel.



AT&T 1:58 PM

Back Home Profile

## Report Hazard

Waterway Name  \*State

Use My Current Location

Latitude

Longitude

Does a Hazard to Navigation Exist?

Yes

Add Image

Need help filling out this form?  
[Call 703-313-5900](tel:703-313-5900)

**Emergency Assistance**

Once you have completed with all of your data entry and picture. Submit your report.